




BATHYMETRIC CHART OF  
THE  
NORWEGIAN SEA  
AND ADJACENT AREAS

by  
JENS EGGVIN  
with assistance of  
HARALD KISMUL and SVEIN LYGREN  
FISKERIDIREKTORATETS HAVFORSKNINGSINSTITUTT  
NORWAY

Depth lines for every 100m  
Depth scale in fathometers (100m)



1963

